

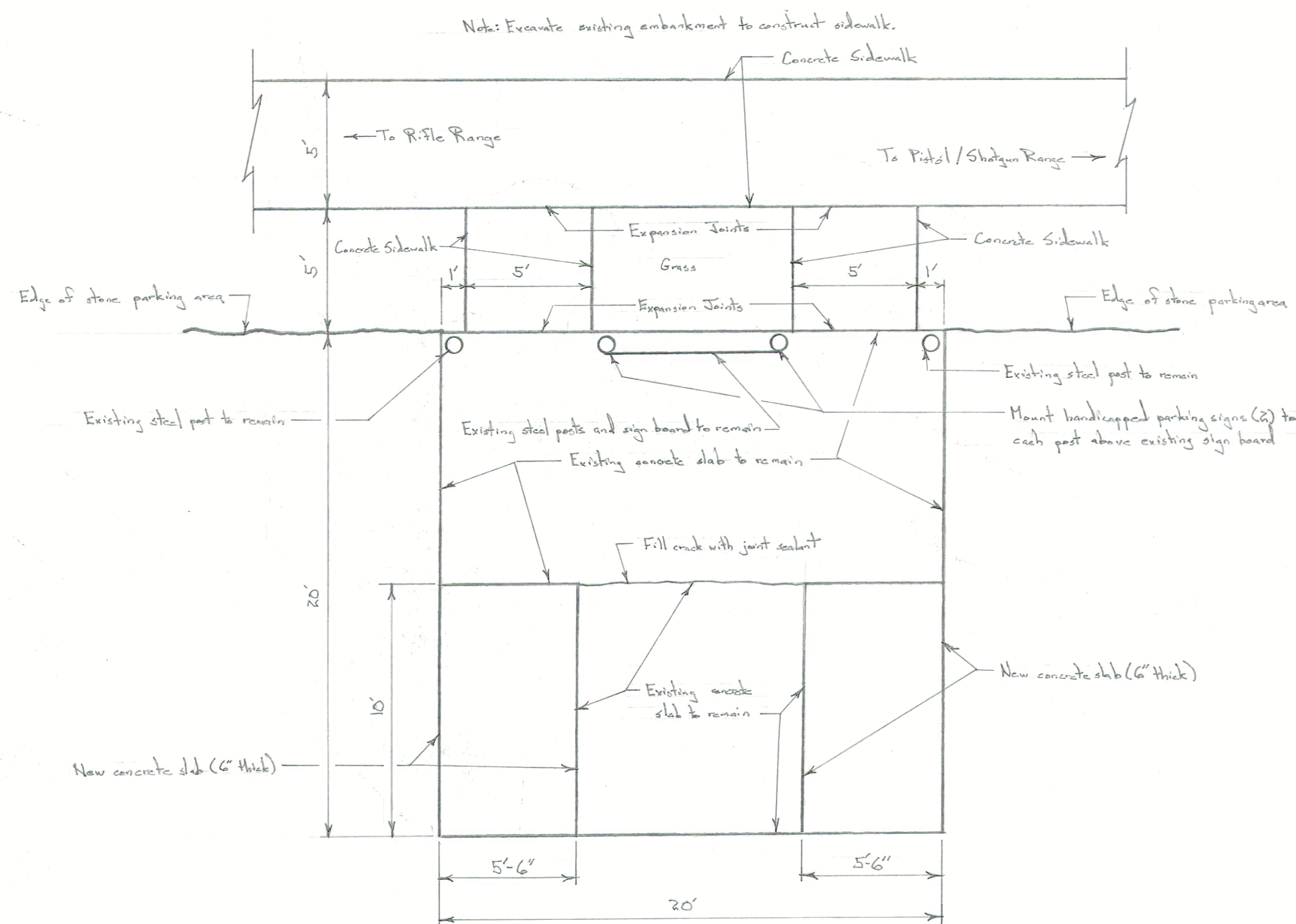
RIFLE RANGE PLAN

Scale: 1 in. = 10 ft.

Note: Gray shading represents new stone surfacing.


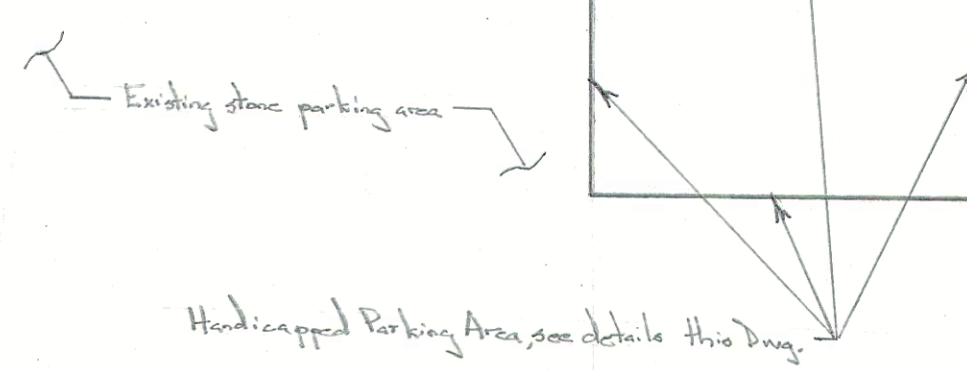
RIFLE RANGE PLAN NOTES

1. Details for target lines can be found on Drawing 5.
2. Concrete sidewalk details and concrete notes are on Drawing 4.
3. Details for shooting station shelters are on Drawing 4.
4. The Backstop Section is on Drawing 5.
5. The Stone Path Section is on Drawing 4.



HANDICAPPED PARKING AREA PLAN

Scale: 1/2 in. = 1 ft.



PENNSYLVANIA GAME COMMISSION		
SGL #248	CHERRYHILL TOWNSHIP	INDIANA CO.
SHOOTING RANGE MAINTENANCE PROJECT		
RIFLE RANGE AND PARKING LOT PLANS		
REVISIONS	PROJECT NO.	PGC-248-22-01
▲	DRAWN BY:	JS
▲	DATE:	12/30/22
▲	SHEET NO.	2 OF 5