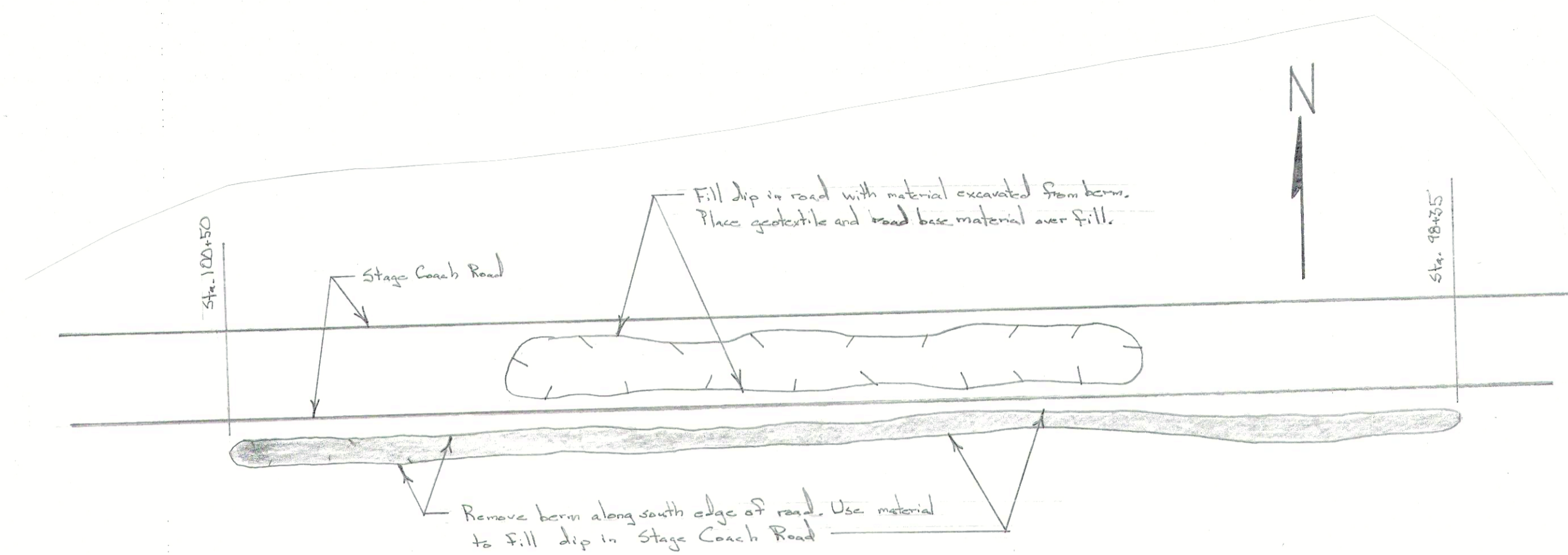


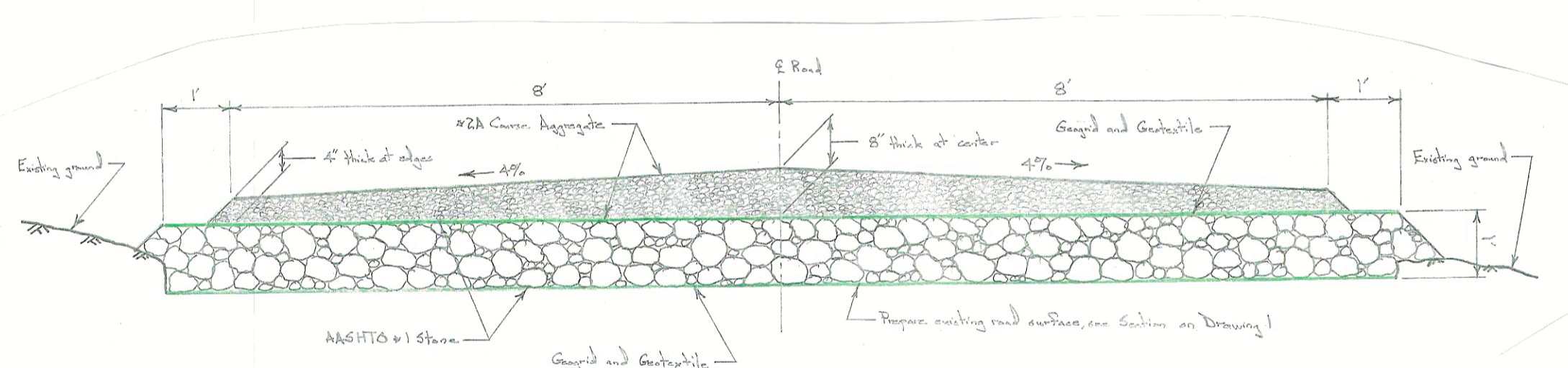
SHERWOOD ROAD INTERSECTION PLAN

Scale: 1 in. = 20 ft.



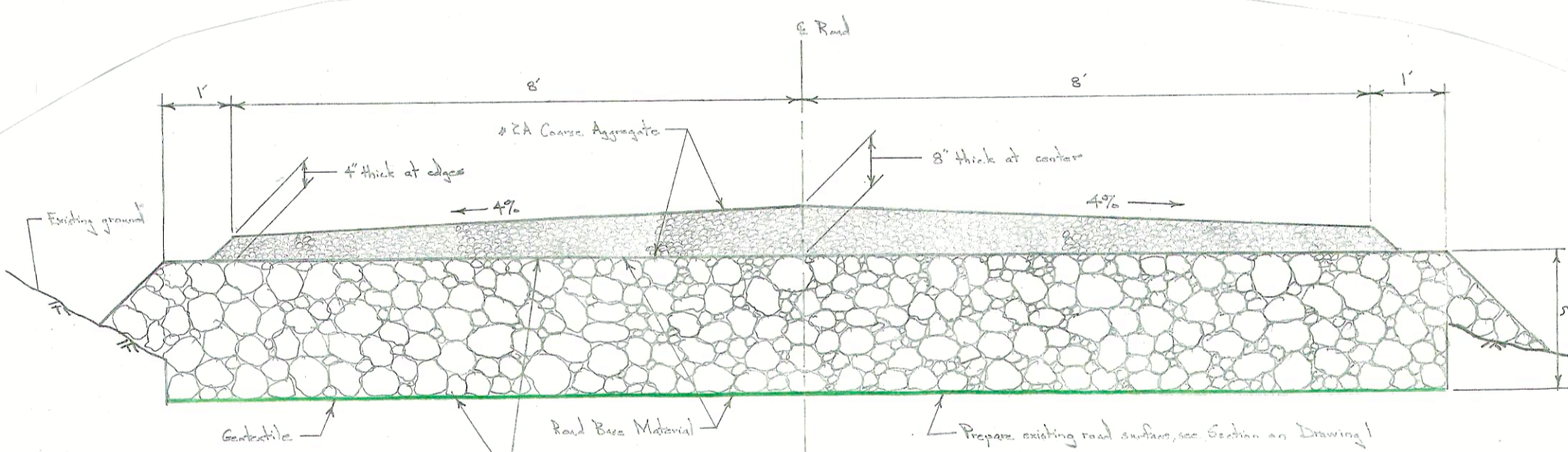
BERM REMOVAL PLAN

Scale: 1 in. = 20 ft.



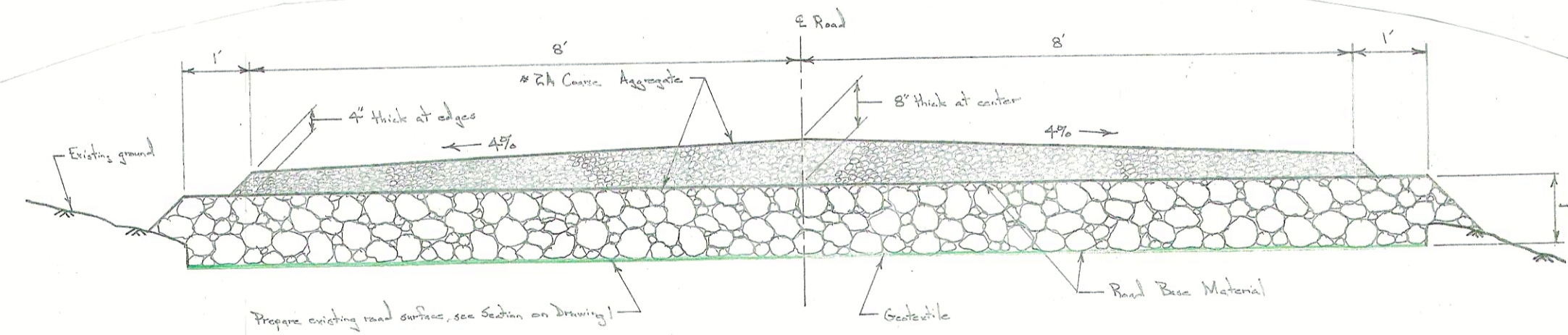
FRENCH MATTRESS SECTION

Scale: 1/2 in. = 1 ft.
Note: Use this section from Sta. 25+44 to Sta. 26+95



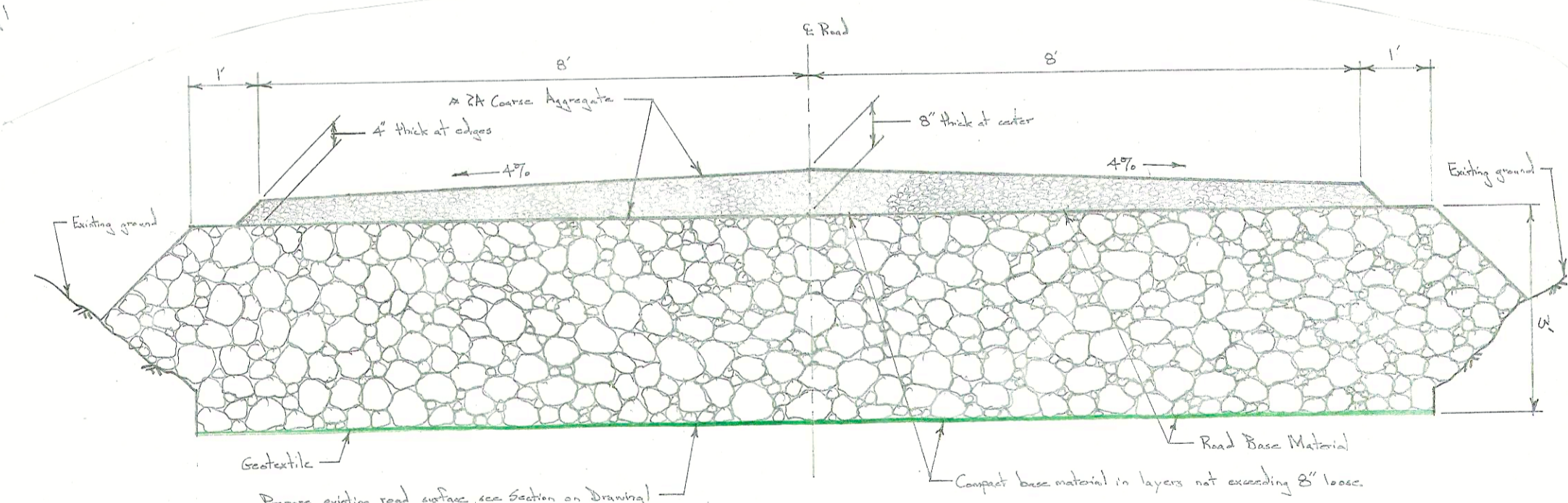
ROAD SECTION (24" BASE)

Scale: 1/2 in. = 1 ft.



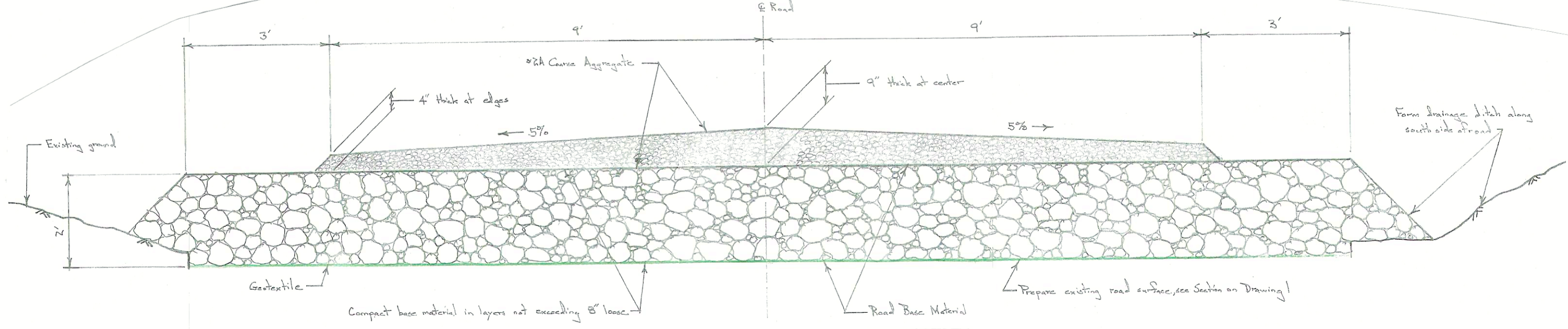
ROAD SECTION (12" BASE)

Scale: 1/2 in. = 1 ft.



ROAD SECTION (36" BASE)

Scale: 1/2 in. = 1 ft.



SHERWOOD ROAD SECTION

Scale: 1/2 in. = 1 ft.

ROAD SECTION TABLE

Station Locations	Depth of Base Material
Sta. 26+95 to Sta. 67+74	12-inches
Sta. 67+74 to Sta. 72+44	24-inches
Sta. 72+44 to Sta. 77+35	12-inches
Sta. 77+35 to Sta. 86+90	24-inches
Sta. 86+90 to Sta. 89+00	12-inches
Sta. 89+00 to Sta. 93+63	36-inches
Sta. 93+63 to Sta. 97+21	12-inches
Sta. 97+21 to Sta. 101+42	24-inches



PENNSYLVANIA GAME COMMISSION		
SGL #61	LIBERTY TWP.	MCKEAN CO.
STAGE COACH ROAD MAINTENANCE PROJECT		
ROAD SECTIONS AND DETAILS		
REVISIONS	PROJECT NO.	PGC-61-22-01
△	DRAWN BY:	JS
△	DATE:	12/15/22
△	SHEET NO.	2 OF 3