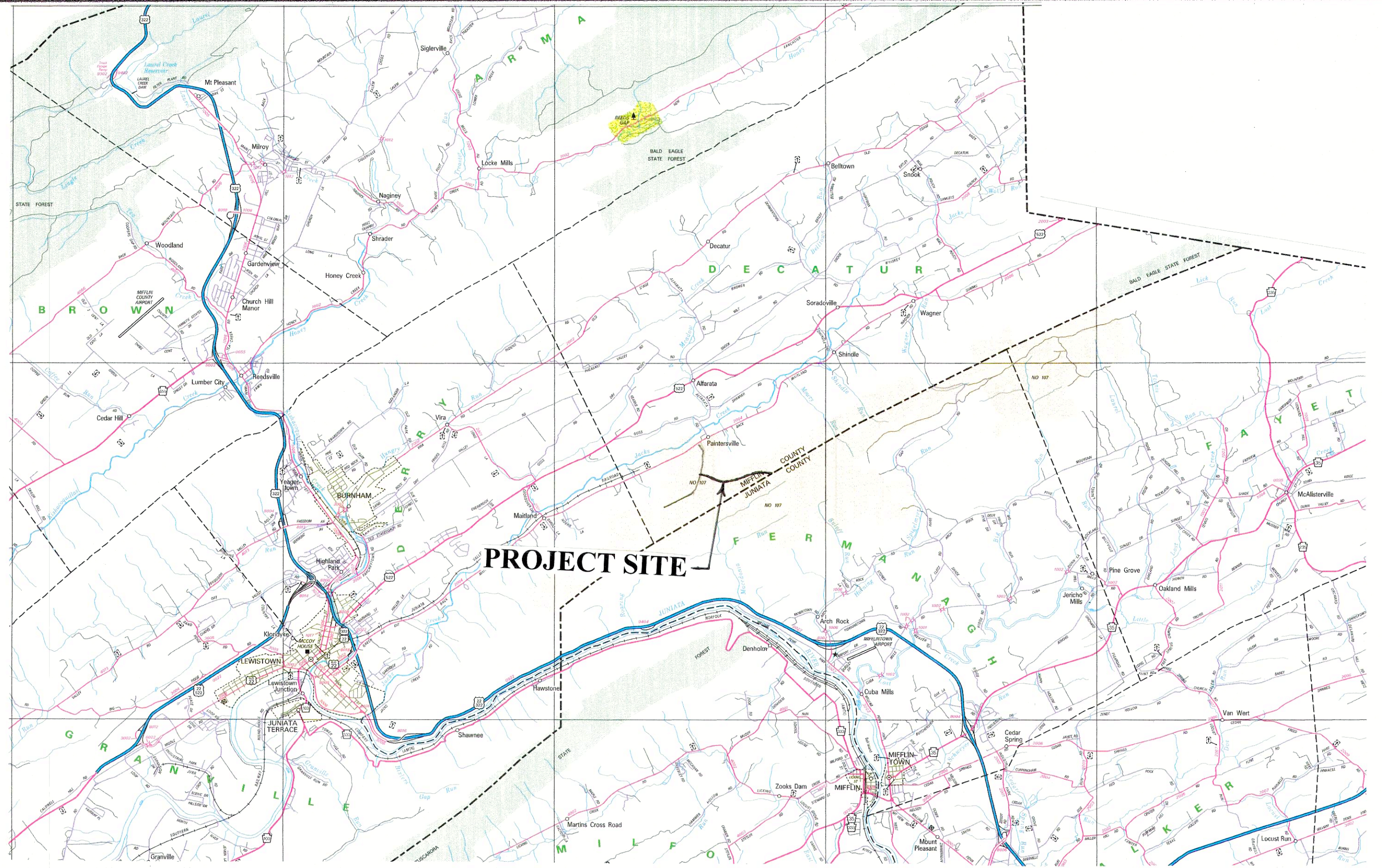


**SITE MAP**

Scale: As Shown



**LOCATION MAP**

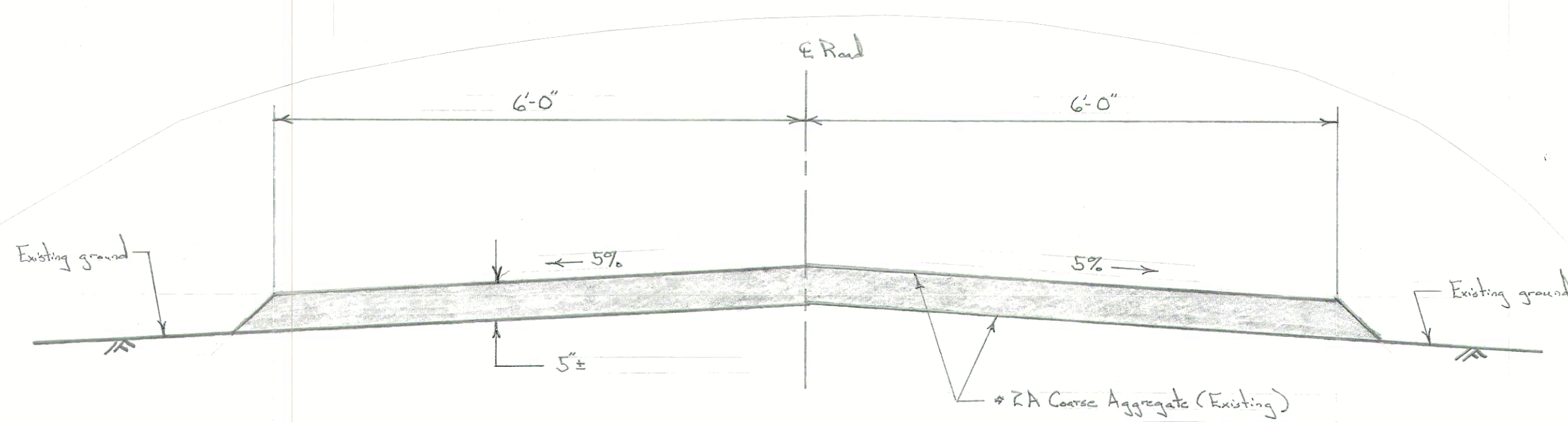
**PROJECT NOTES**

1. An E&S Permit is not required for this project; however, the Contractor shall notify the Mifflin County Conservation District at 717-248-4695 at least 7 days prior to work commencing at the site.
2. Access to the work site is directly from a stone surface PGC road which connects to Back Maitland Road (SR 2004) at Paintersville. This route will access the west end of the project at the PGC parking area at the base of the mountain.
3. The road is on a steep mountainside with an average grade of 16%.
4. Timber operations shall be completed before any drainage work is started.
5. Disturbed areas along the road edges shall be immediately stabilized with seed, lime, fertilizer and mulch.
6. Drainage inlet box installations shall be conducted during non-flow conditions. Earthwork at inlet boxes shall be completed immediately after installation is completed.
7. Rough areas of the existing road can be smoothed for safe passage of construction vehicles and equipment to allow work to be conducted in a linear progression. Grading of the existing stone surface shall be completed after timber operations and inlet box installations are completed.
8. Heavy hauling is not permitted on completed sections of the new road.
9. The Contractor is responsible for traffic control at the site. The Contractor shall post signs and control access to the project area by placing barricades.
10. The Contractor is responsible for all road bonding that may be required for heavy hauling on local and state roads to get to the project site.
11. The Contractor is responsible for contacting PA One Call (8-1-1) at least three (3) business days prior to any earth moving activities or heavy hauling to ensure all utility lines are clearly identified. There are gas lines along the road.
12. Damage to existing roads, trails and food plots caused by construction operations must be immediately repaired by the Contractor.
13. Burning is not permitted at the site.
14. Clean all equipment and vehicles thoroughly (especially the undercarriage and wheels) before they are brought to the site to prevent the spread of invasive species.
15. This project is on state game lands; work is prohibited the following days.
  - a. All Saturdays in the months of October, November and December
  - b. All the days of the statewide bear season
  - c. The entire two weeks of the general firearms deer season
  - d. The opening day of the flintlock muzzleloader season
  - e. The opening day and all Saturdays during Spring turkey season including youth Spring gobbler
16. The Contractor (including employees and sub-contractors) may not hunt during construction operations or in areas that are closed to the general public.

Total length of project is 5,053-feet (0.96-miles).

**EROSION & SEDIMENTATION CONTROL NOTES**


1. Immediately after earth disturbance activities cease, the Contractor must stabilize the disturbed areas.
2. All building materials and wastes must be removed from the site and recycled or disposed of in accordance with DEP's Solid Waste Management Regulations at 25 PA Code 260.1 et seq., 271.1 and 287.1 et seq. No building wastes or unused building materials shall be burned, buried, dumped or discharged at the site.
3. Permanent stabilization is defined as minimum uniform 70% perennial vegetative cover or another means, with a density capable of resisting accelerated erosion and sedimentation.



**ROAD GRADING SECTION – CENTER CROWN**

Scale: 1/4 in. = 1 ft.


Note: Use this grading section from Sta. 0+00 to Sta. 18+85 and from Sta. 48+87 to Sta. 50+53.



**ROAD GRADING SECTION - INSLOPE**

Scale: 1/4 in. = 10 ft.

Note: Use this grading section from Sta. 18+85 to Sta. 48+87.



PENNSYLVANIA GAME COMMISSION		
SGL #107	DECATUR TWS.	MIFFLIN CO.
SHADE MOUNTAIN ROAD MAINTENANCE PROJECT		
LOCATION MAP, SITE MAP, NOTES AND GRADING SECTIONS		
REVISIONS		
PROJECT NO.	PGC-107-23-01	
DRAWN BY:	SS	
DATE:	2/23/23	
SHEET NO.	1 OF 2	