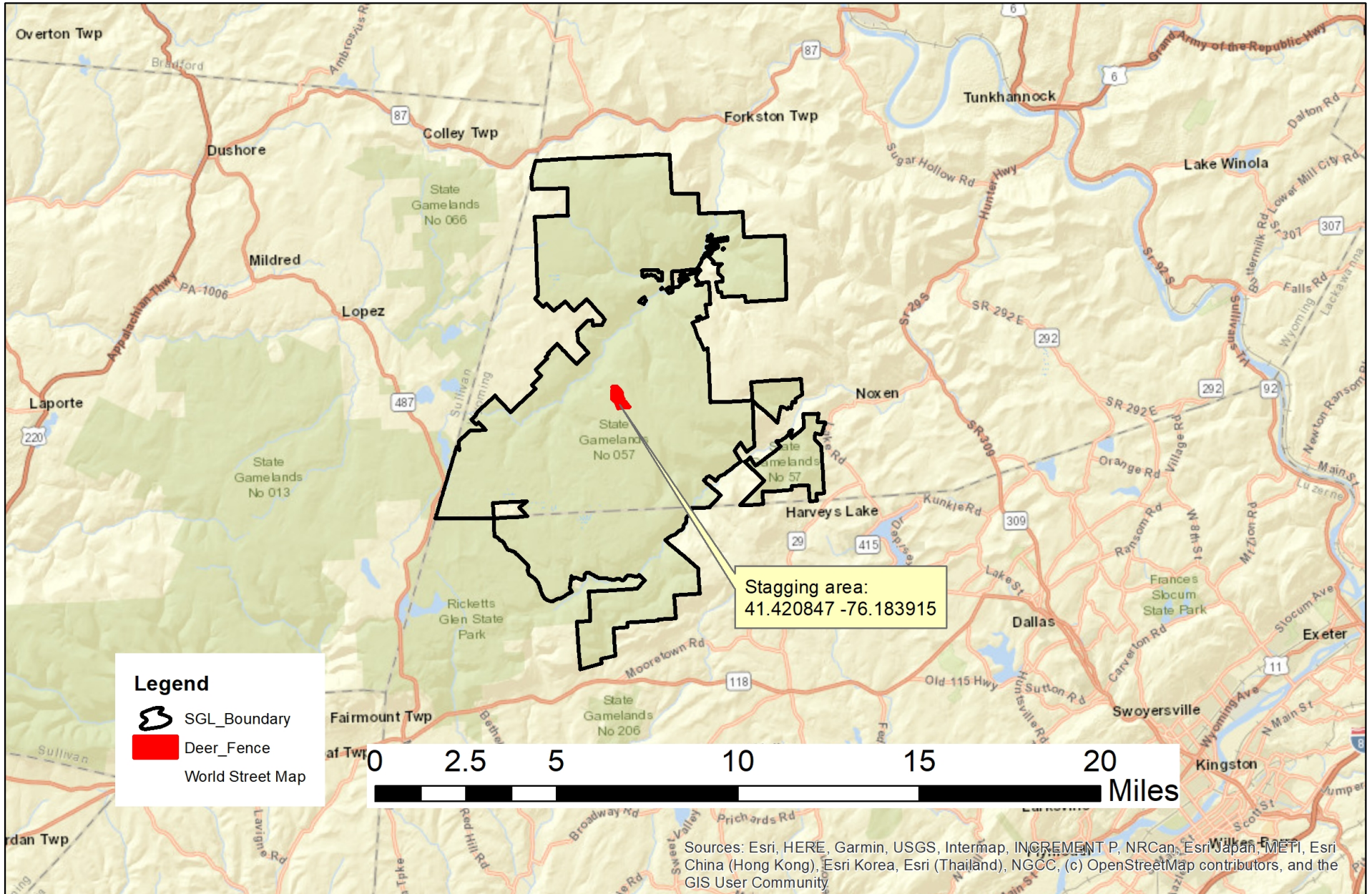


SGL 057
Hell's Kitchen Location
Wyoming County
Forkston Township

Acres: 92
Total Footage: 11,955



1 inch = 20,000 feet



SGL 057

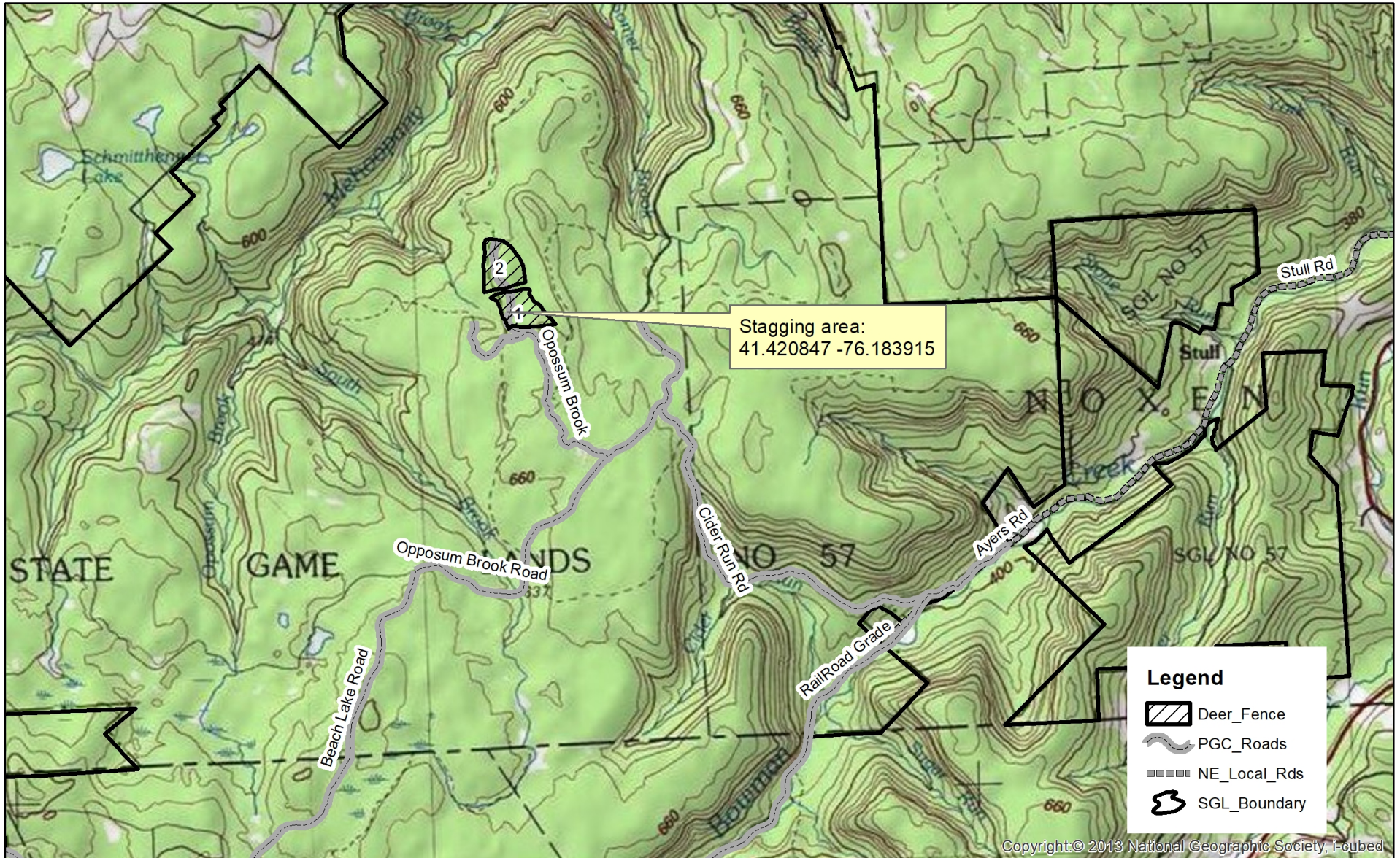
Hell's Kitchen Fence Removal
Wyoming County
Forkston Township

Fence 1: Acres: 43 Feet: 6,155
Fence 2: Acres: 49 Feet: 5,800
Total Acres: 92 Total Feet: 11,955

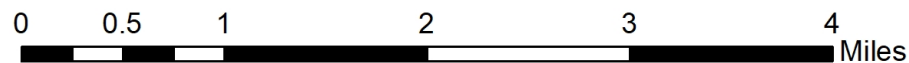
N



1 inch = 5,000 feet



Copyright:© 2013 National Geographic Society, I-cubed



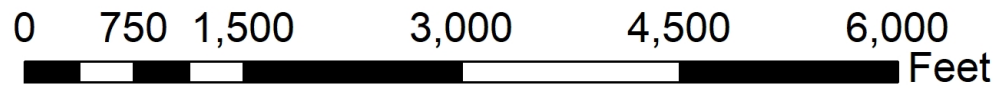
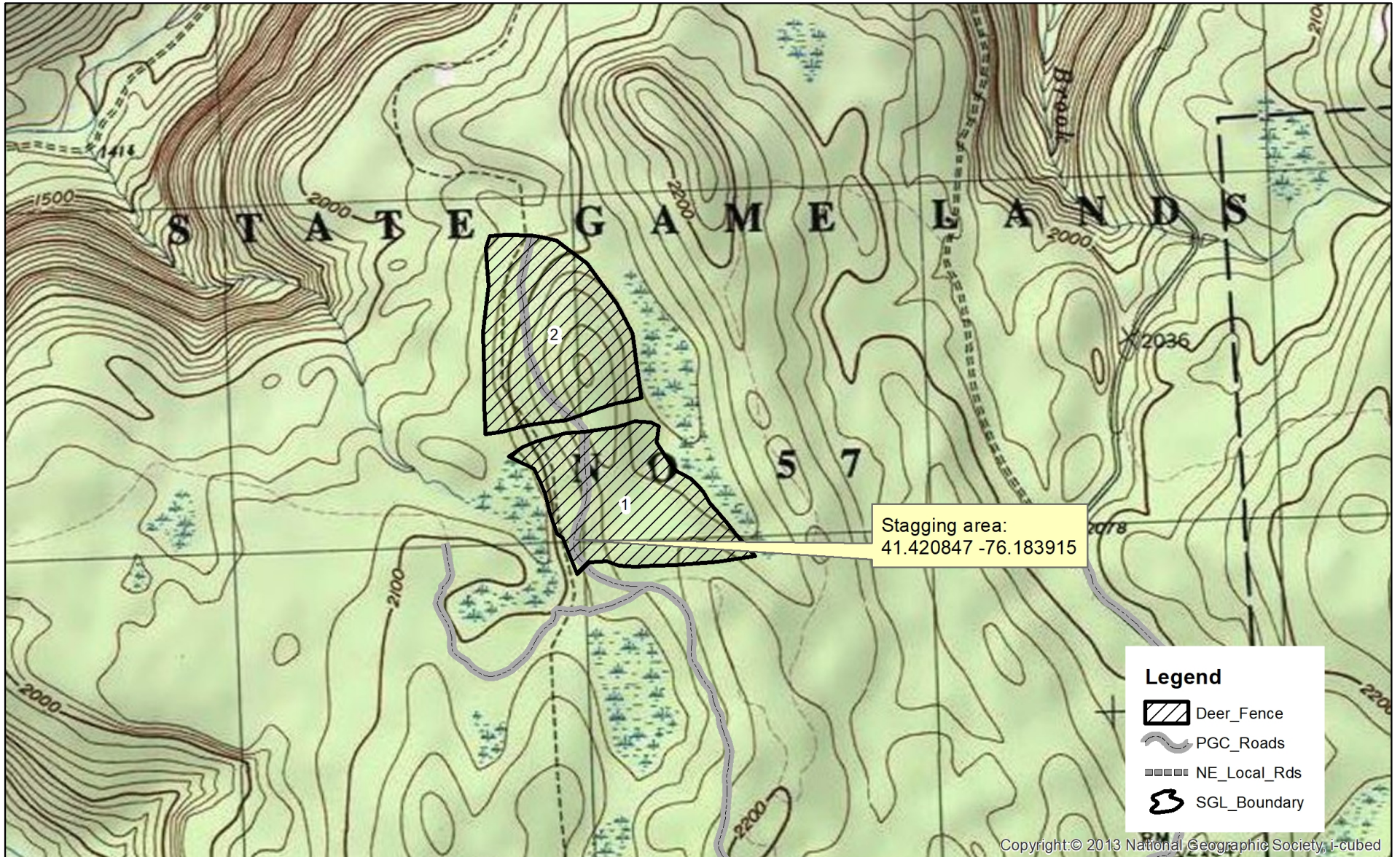
SGL 057

Hell's Kitchen Fence Removal
Wyoming County
Forkston Township

Fence 1: Acres: 43 Feet: 6,155
Fence 2: Acres: 49 Feet: 5,800
Total Acres: 92 Total Feet: 11,955



1 inch = 1,320 feet



SGL 057 Hell's Kitchen I Fence removal

Forester: Mazonkey

Wyoming County, Forkston township

The Hell's Kitchen fences were erected in 2002 as part of the Hell's Kitchen Timber sale (#057-02-01, timber stand improvement cuts). The sale area was also treated with a basal spray following the completion of the fences. In 2007 a second commercial sale was conducted with a prescription of clear cut with residuals (Hell's Kitchen II, 057-07-01). Currently, the regeneration in these fences is 15+ feet composed almost exclusively of sweet birch, with some red maple and black cherry. Both fences are down in multiple locations with branches and whole trees laying on the fence. Regeneration is well above deer browse height with the fence being in a degraded state. It is recommended that both fences be removed from the game lands.