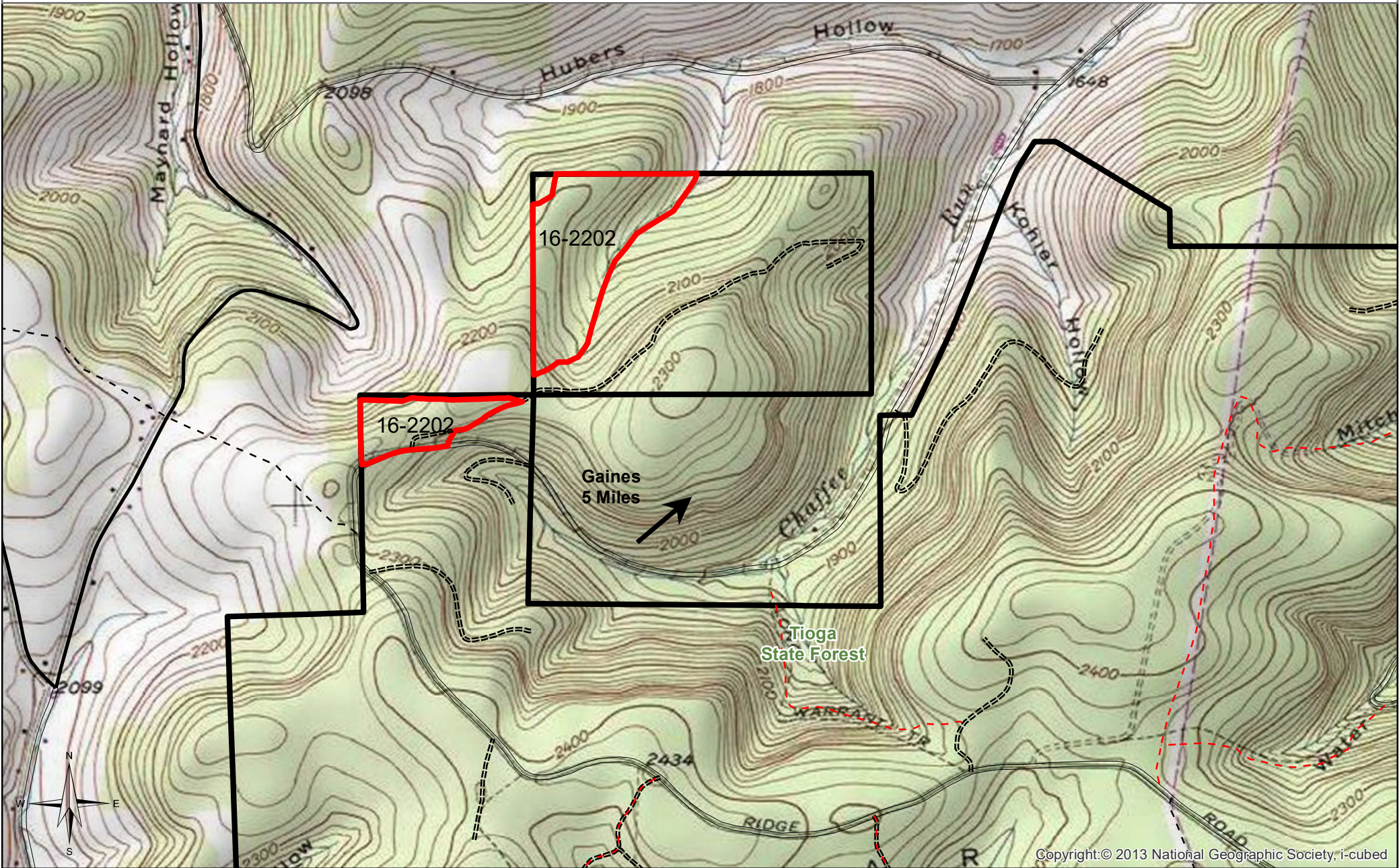


Sam Raisch
January 10, 2022
Compartment- 26
Scale: 1 inch equals 0.25 miles

EXHIBIT A
TIOGA STATE FOREST
16-2202
Chaffee 2 Herbicide
Elk Township, Tioga County
Quad-Marsahlands

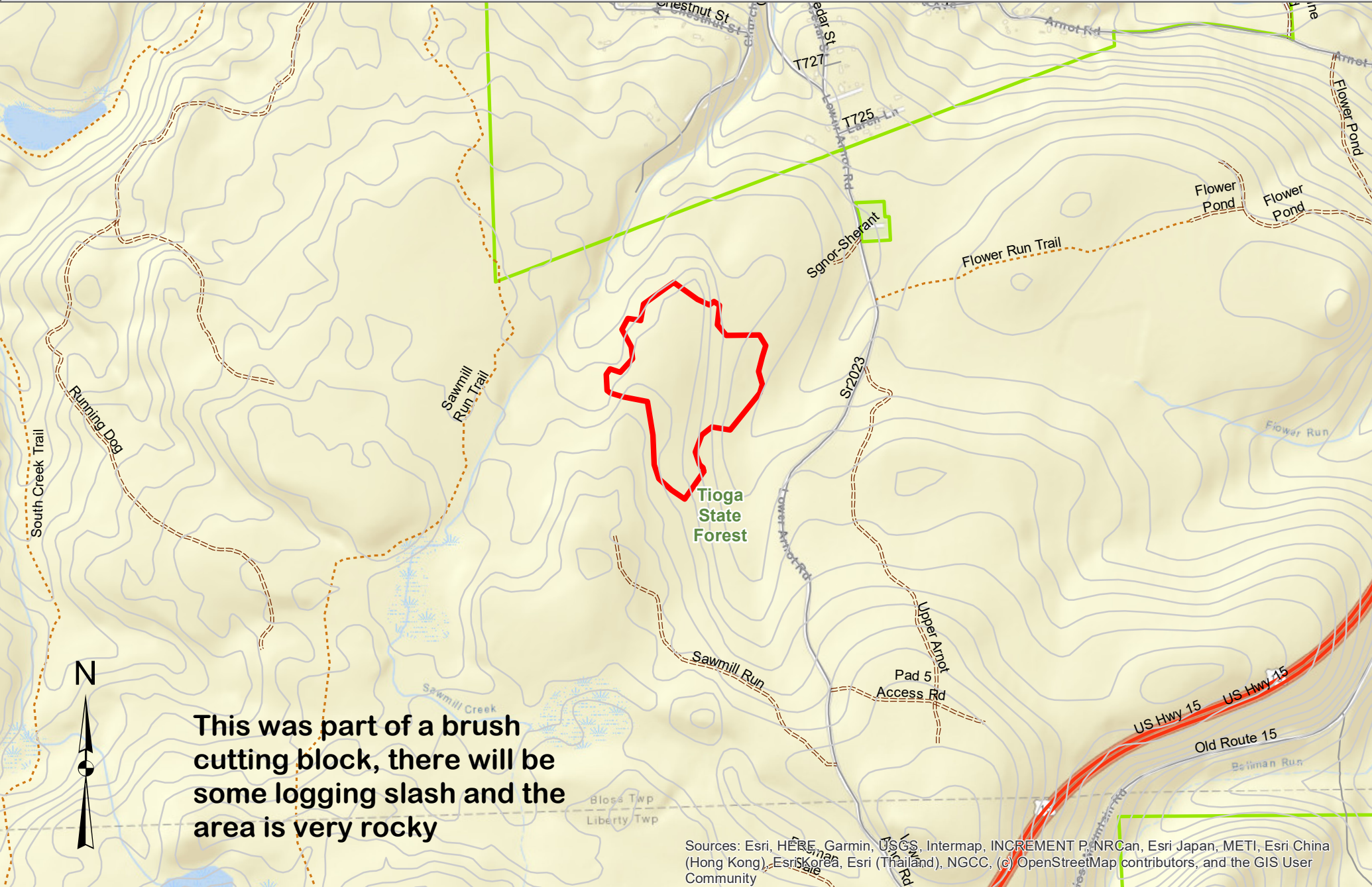
56 ACRES
Steep



Erick Butters
March 23, 2022
Compartment - 79
Scale: 1 inch equals 0.25 miles

EXHIBIT A
TIOGA STATE FOREST
16-2210
Lower Arnot Broadcast Herbicide
Bloss Township, Tioga County

44 Acres
Steep



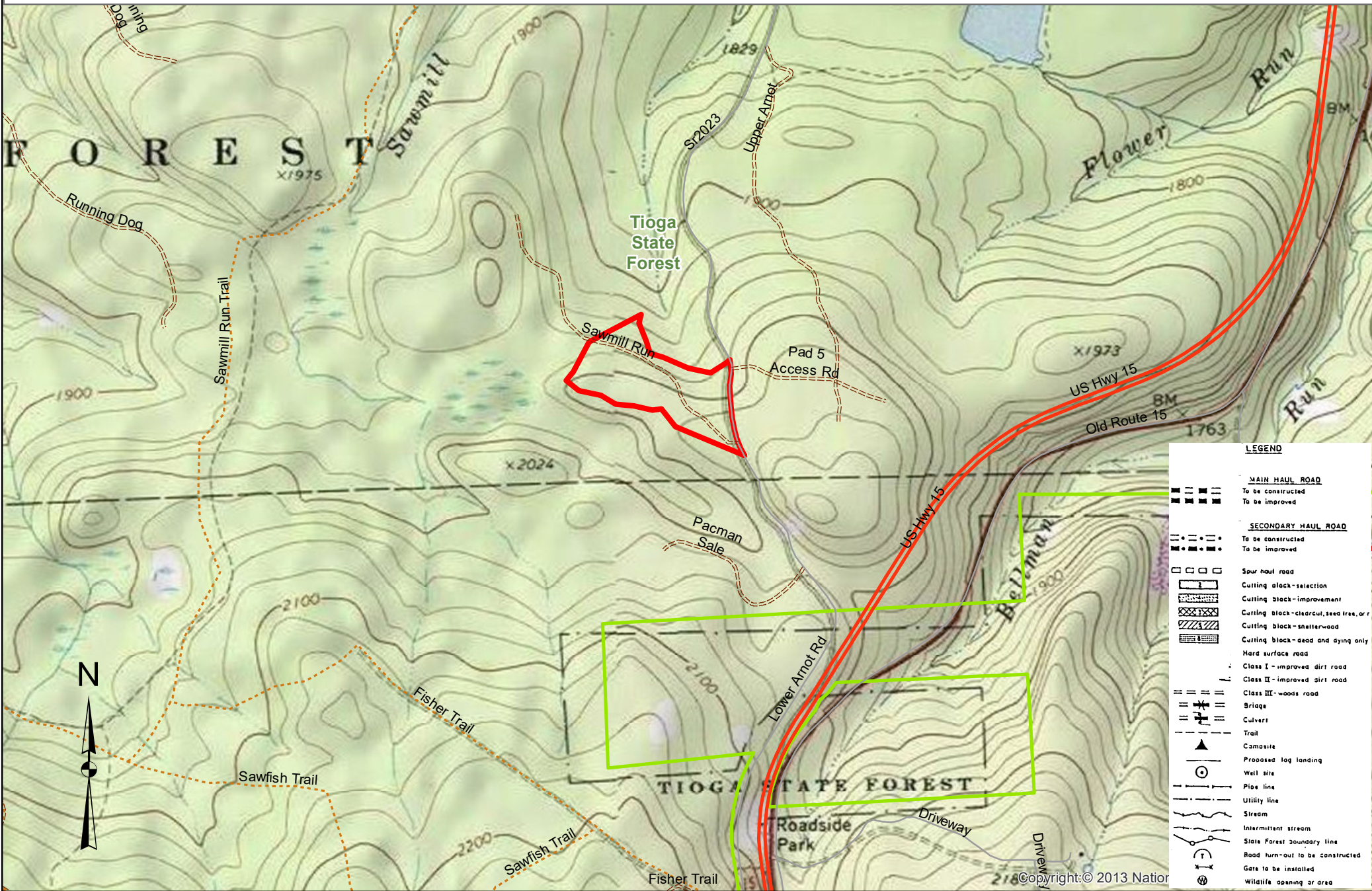
This was part of a brush cutting block, there will be some logging slash and the area is very rocky

Sources: Esri, HERE, Garmin, USGS, Intermap, INCREMENT P, NRCan, Esri Japan, METI, Esri China (Hong Kong), Esri Korea, Esri (Thailand), NGCC, (c) OpenStreetMap contributors, and the GIS User Community

Erick Butters
 March 23, 2022
 Compartment - 79
 Scale: 1 inch equals 0.25 miles

EXHIBIT A
 TIOGA STATE FOREST
 16-2211
 Lower Arnot Broadcast Herbicide
 Bloss Township, Tioga County

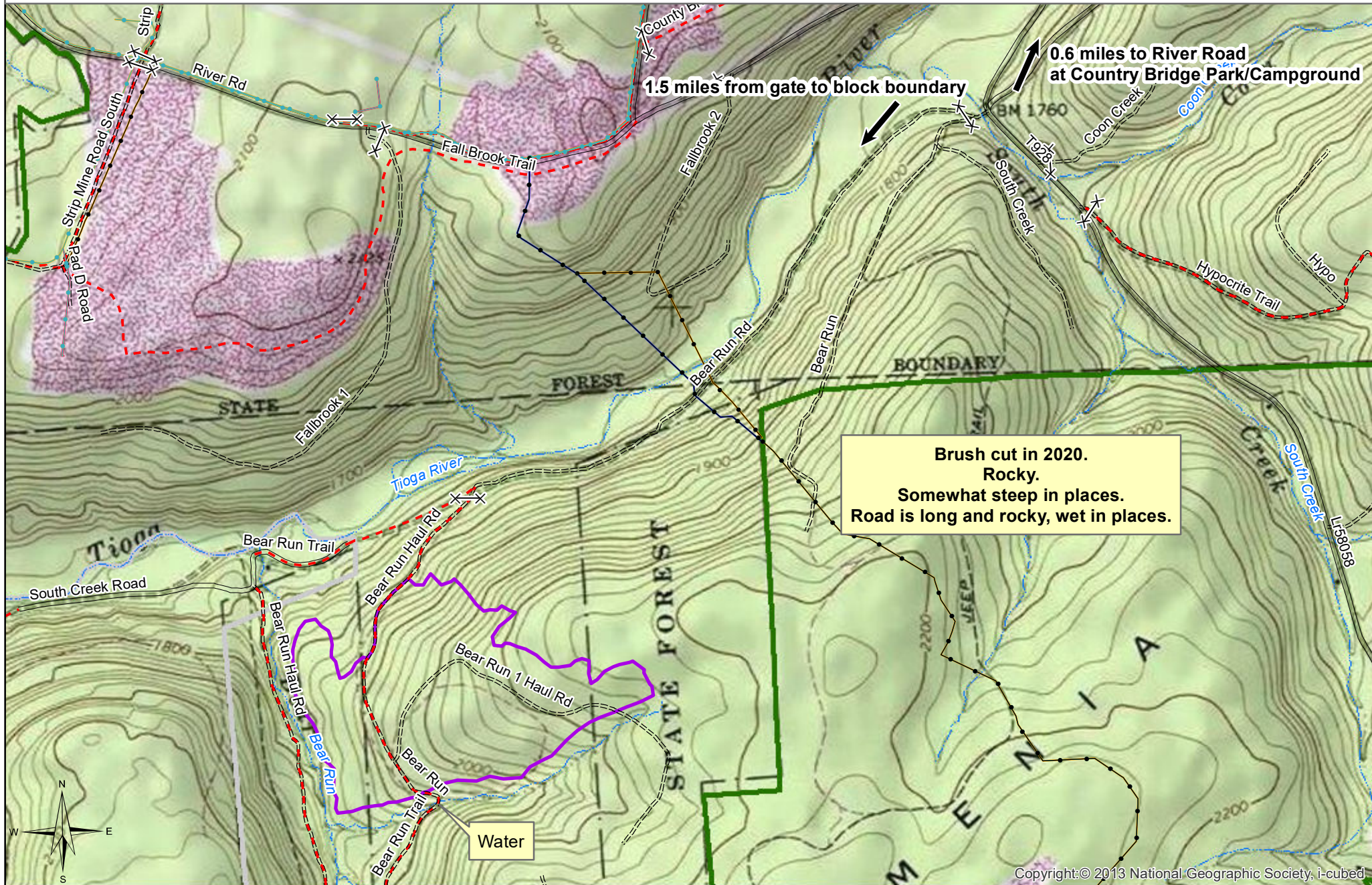
26 Acres
 Steep



Ashlee Gulvas
March 17, 2022
Map Section: 9
Compartment: 82
Scale: 1 inch equals 0.25 miles

EXHIBIT A
TIOGA STATE FOREST
16-2214
Bear Run 1
Union Township, Tioga County

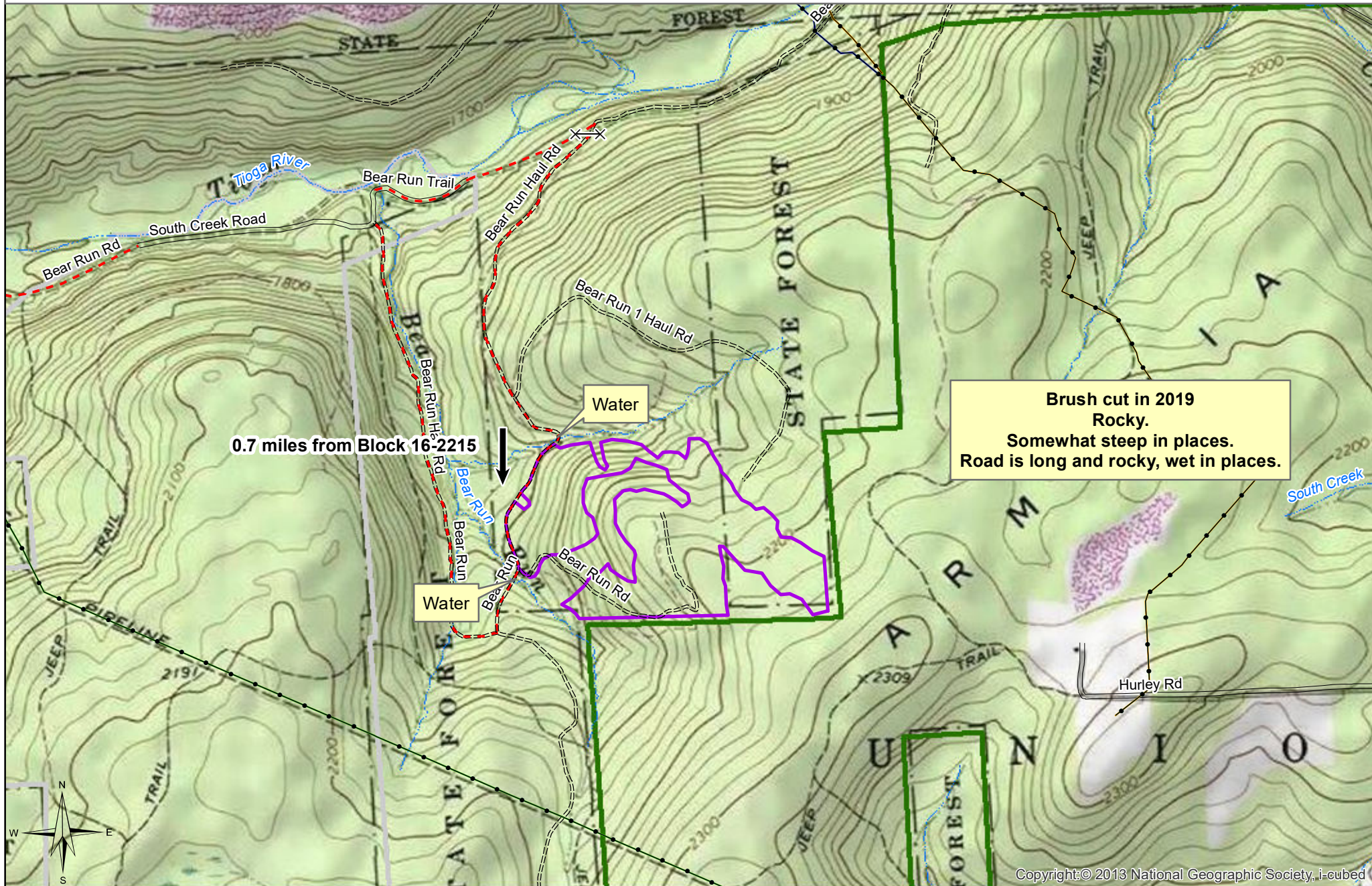
112 ACRES
Steep
Broadcast Herbicide



Ashlee Gulvas
March 17, 2022
Map Section: 9
Compartment: 82
Scale: 1 inch equals 0.25 miles

EXHIBIT A
TIOGA STATE FOREST
16-2215
Bear Run 2
Union Township, Tioga County

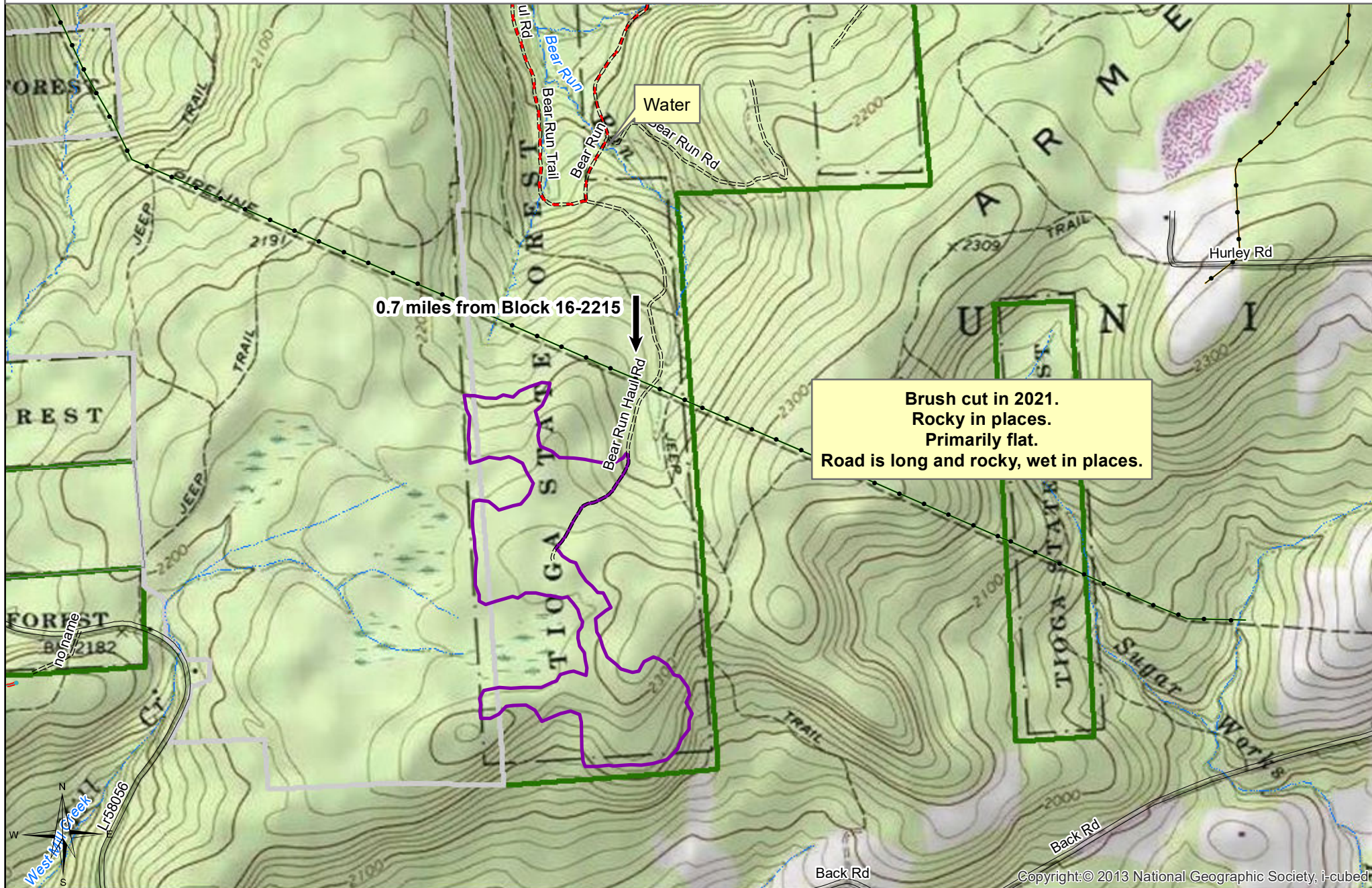
78 ACRES
Steep
Broadcast Herbicide



Ashlee Gulvas
March 17, 2022
Map Section: 9
Compartment: 82
Scale: 1 inch equals 0.25 miles

EXHIBIT A
TIOGA STATE FOREST
16-2216
Bear Run 3
Union Township, Tioga County

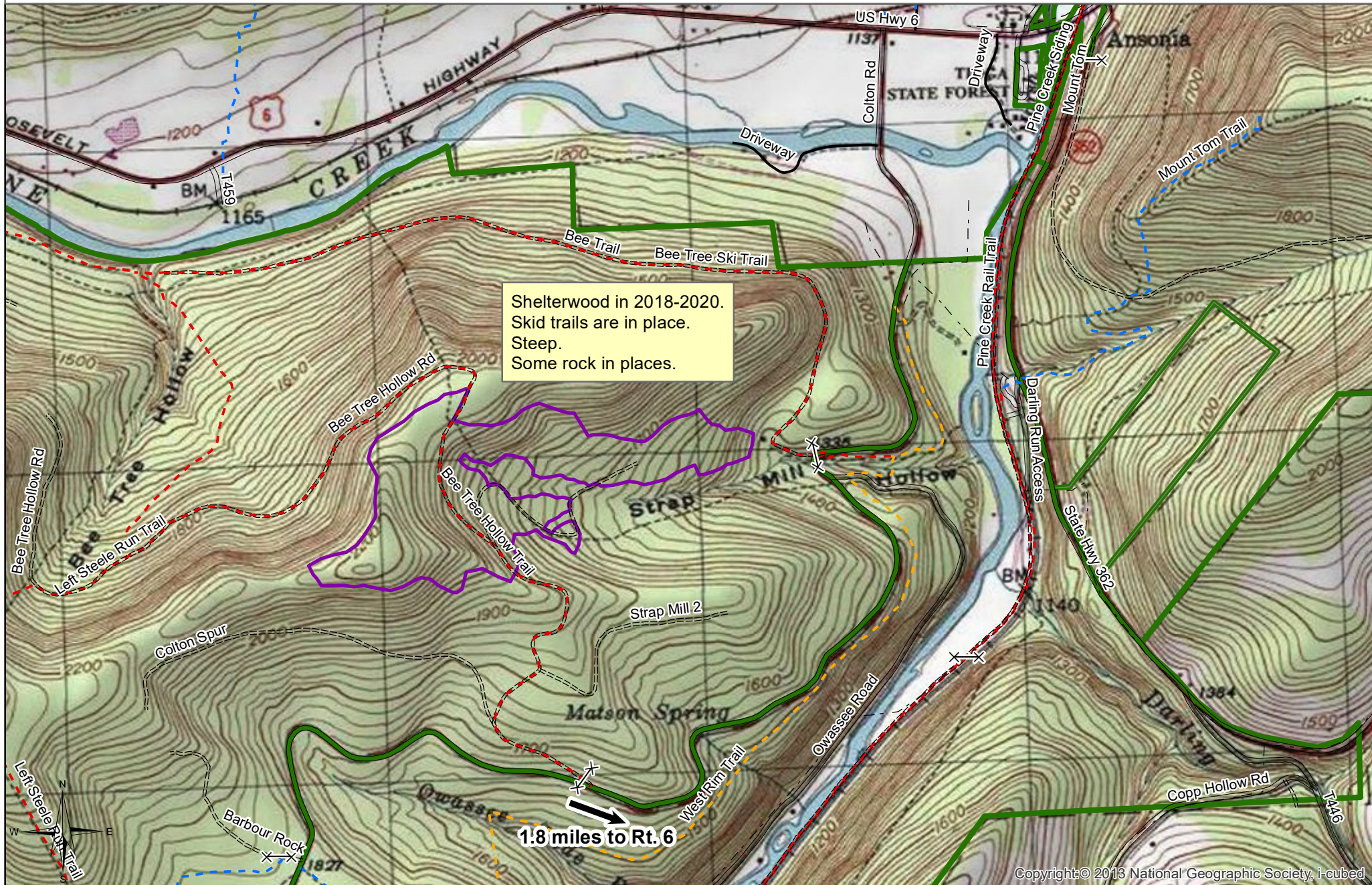
79 ACRES
Steep
Broadcast Herbicide



Ashlee Gulvas
March 17, 2022
Map Section: 3
Compartment: 20
Scale: 1 inch equals 0.25 miles

EXHIBIT A
TIOGA STATE FOREST
16-2217
Strap Mill Hollow
Shippen Township, Tioga County

94 ACRES
Steep
Broadcast Herbicide

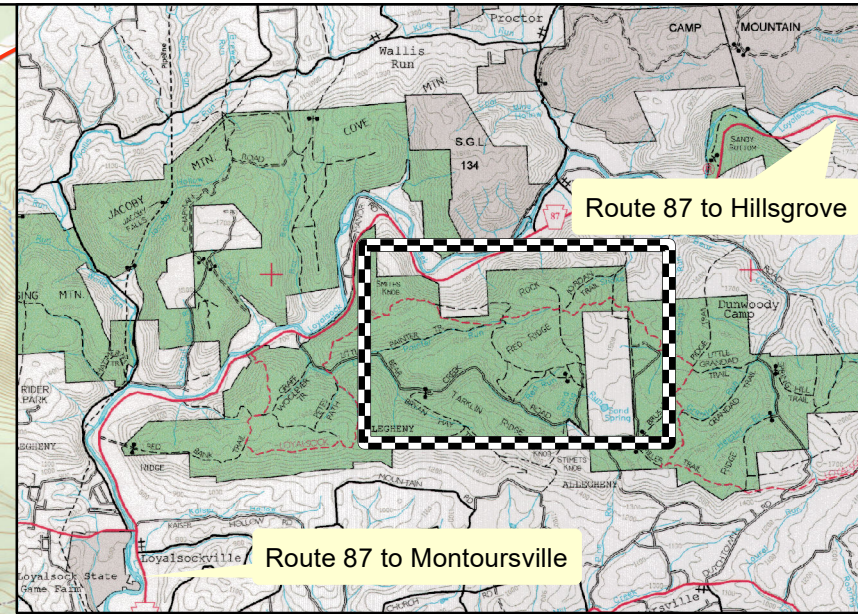


 **Regen Project
Boundary**

Project Number: 20-2211 Red Paint 2 Herbicide
Sale: 20-2017BC11 Block(s): 2
Forester: Aaron Young

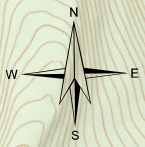
Loyalsock State Forest
Lycoming County, Plunketts Creek Township
Huntersville quadrangle

Acres: 35
Broadcast Herbicide, Steep



Little Bear Creek Road to Route 87

Fire Tower Road towards Picture Rocks



March 24, 2022 Scale: 1 inch equals 2000 feet



Project Number: 20-2212 Red Paint 1 Herbicide
Sale: 20-2017BC11 Block(s): 1
Forester: Aaron Young

Loyalsock State Forest
Lycoming County, Plunketts Creek Township
Huntersville quadrangle

Acres: 40
Broadcast Herbicide, Steep

